

# Outer Dowsing Offshore Wind

## Plans

### 2.7 Crown Land Plans Offshore


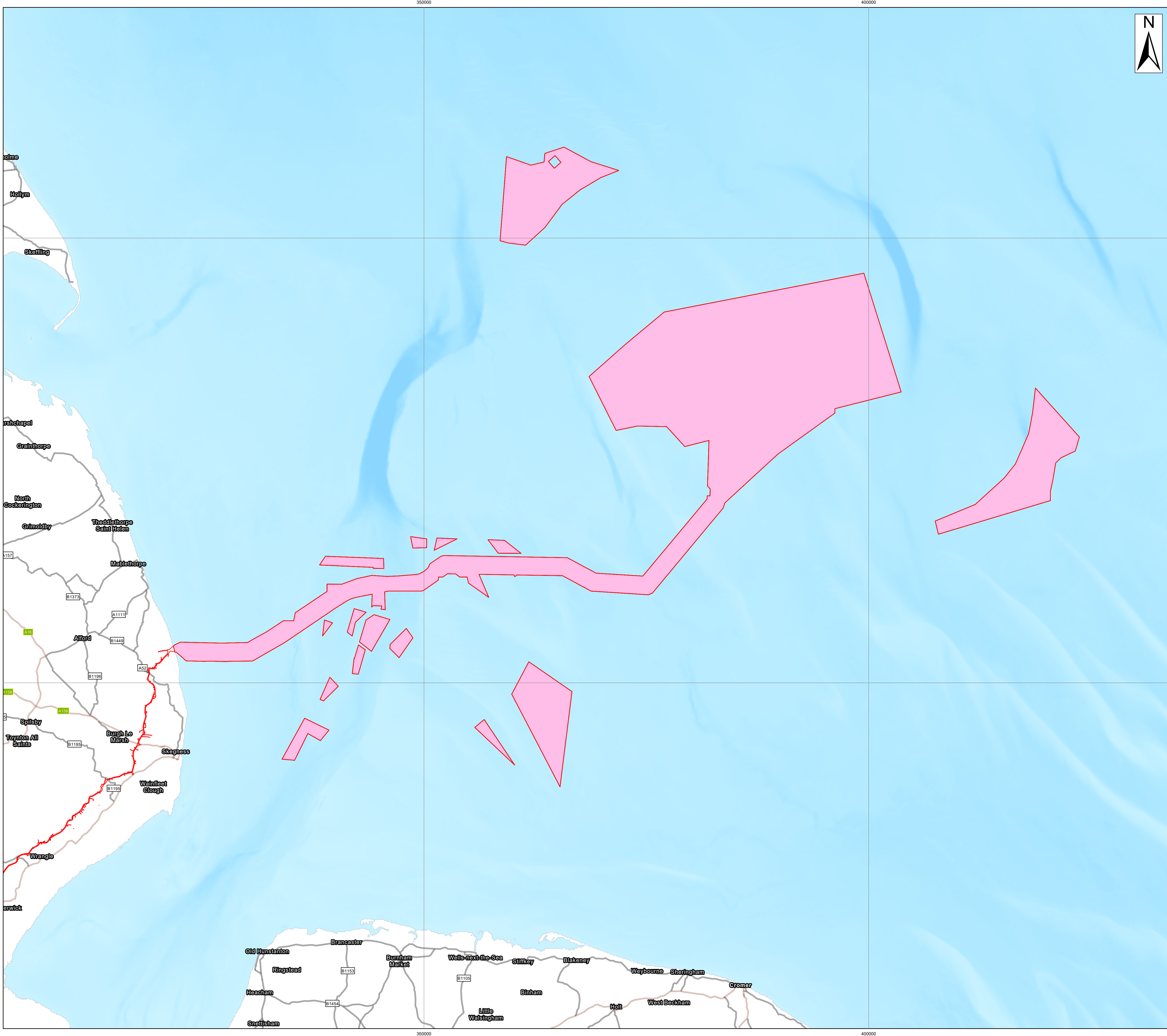
Date: September 2024

Document Reference: 2.7

Pursuant to APFP Regulation: 5(2)(n)

Rev: 3.0

Company:	<b>Outer Dowsing Offshore Wind</b>		Asset:	<b>Whole Asset</b>		
Project:	<b>Whole Wind Farm</b>		Sub Project/Package:	Whole Asset		
Document Title or Description:	2.7 Crown Land Plans Offshore					
Internal Document Number:	PP1-ODOW-DEV-CS-PLN-0017_03		3 <sup>rd</sup> Party Doc No (If applicable):	N/A		
<b>Rev No.</b>	<b>Date</b>	<b>Status / Reason for Issue</b>	<b>Author</b>	<b>Checked by</b>	<b>Reviewed by</b>	<b>Approved by</b>
1.0	March 2024	DCO Application	Dalcour Maclaren	Shepherd & Wedderburn	Outer Dowsing	Outer Dowsing
2.0	July 2024	Response to Section 51 Advice	Dalcour Maclaren	Shepherd & Wedderburn	Outer Dowsing	Outer Dowsing
3.0	September 2024	Procedural Deadline 19 September	Dalcour Maclaren	Shepherd & Wedderburn	Outer Dowsing	Outer Dowsing



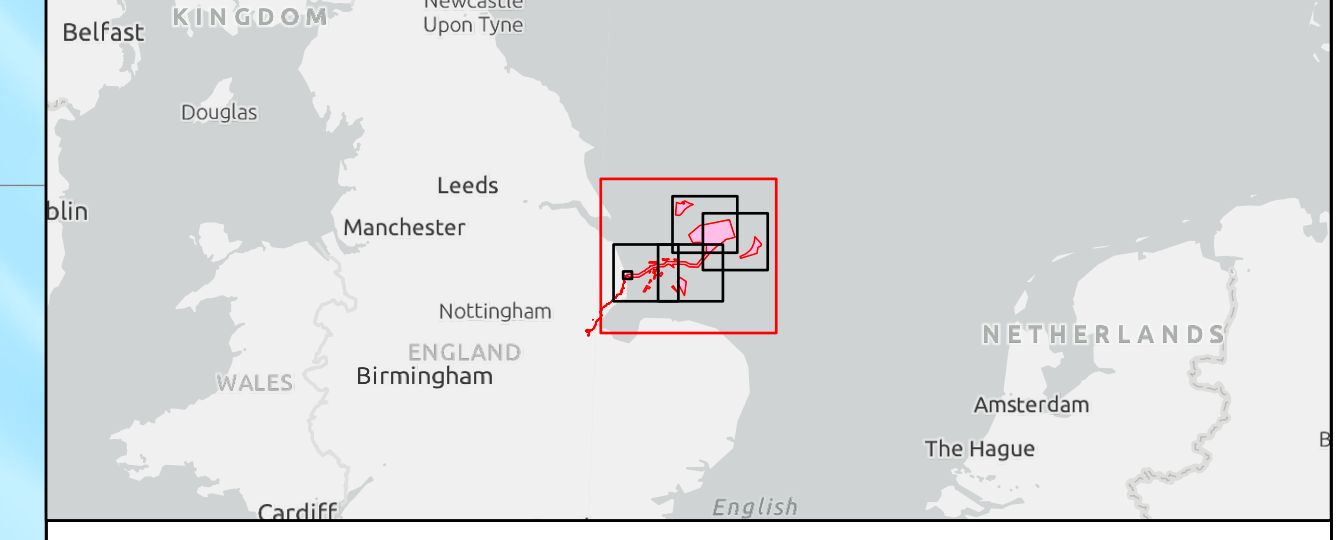
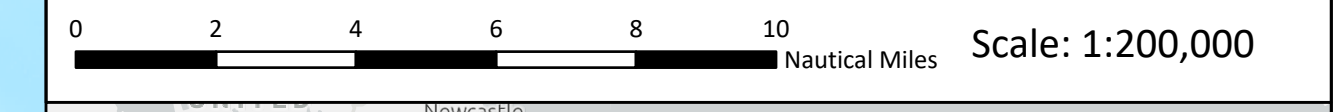
**Legend**  
 Order Limits  
 The King's Most Excellent Majesty In Right Of His Crown

**Source:**  
 Contains Esri UK, Esri, TomTom, Garmin, FAO, NOAA, USGS, Esri UK, Esri, TomTom, Garmin, Foursquare, METI/NASA, USGS.  
 Contains OS data @ Crown Copyright and database right 2022. All rights reserved.

**Notes:**

**Status:**  
 Pre-examination Update

**Offshore Coordinate System**  
 Datum: WGS 1984  
 Spheroid: WGS 1984  
 Projection: UTM Zone 31N  
 Central Meridian: 3 E  
 Vertical Reference: LAT (Lowest Astronomical Tide)



## Outer Dowsing Offshore Wind 2.7 Crown Land Plans Offshore V3 DCO Application

Drawing No: PP1-ODOW-DEV-CS-MAP-0007\_02

Drawing: Overview Sheet			Page Size: A1		
Rev No:	Date	Description	Drawn	Checked	Approved
1.0	March 2024	DCO Application Version	RT	DM/ODOW	ODOW
2.0	July 2024	Response to Section 51 Advice	RT	DM/ODOW	ODOW
3.0	Sept 2024	Response to Rule 17 Letter	WP	DM/ODOW	ODOW



This document may only be used for the purpose for which it was commissioned and in accordance with the terms of engagement for that commission. Unauthorised use of this document in any form whatsoever is prohibited.



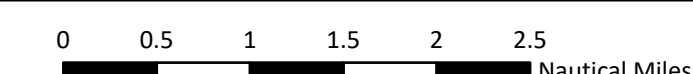
Legend

-  Order Limits
-  The King's Most Excellent Majesty In Right Of His Crown

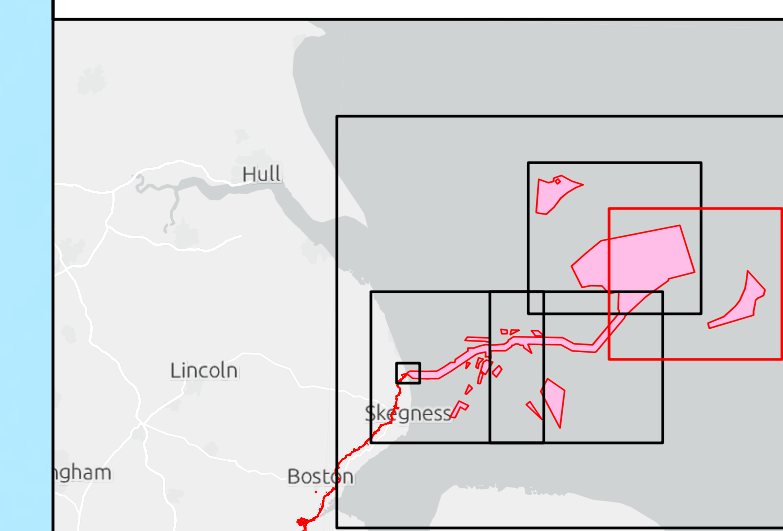
Source:  
 Contains Esri UK, Esri, TomTom, Garmin, Foursquare, GeoTechnologies, Inc, METI/NASA, USGS, Esri UK, Esri, TomTom, Garmin, FAO, NOAA, USGS. Contains OS data @ Crown Copyright and database right 2022. All rights reserved.

Notes:	Status: Pre-examination Update
--------	-----------------------------------

Offshore Coordinate System  
 Datum: WGS 1984  
 Spheroid: WGS 1984  
 Projection: UTM Zone 31N  
 Central Meridian: 3 E  
 Vertical Reference: LAT (Lowest Astronomical Tide)



Scale: 1:75,000



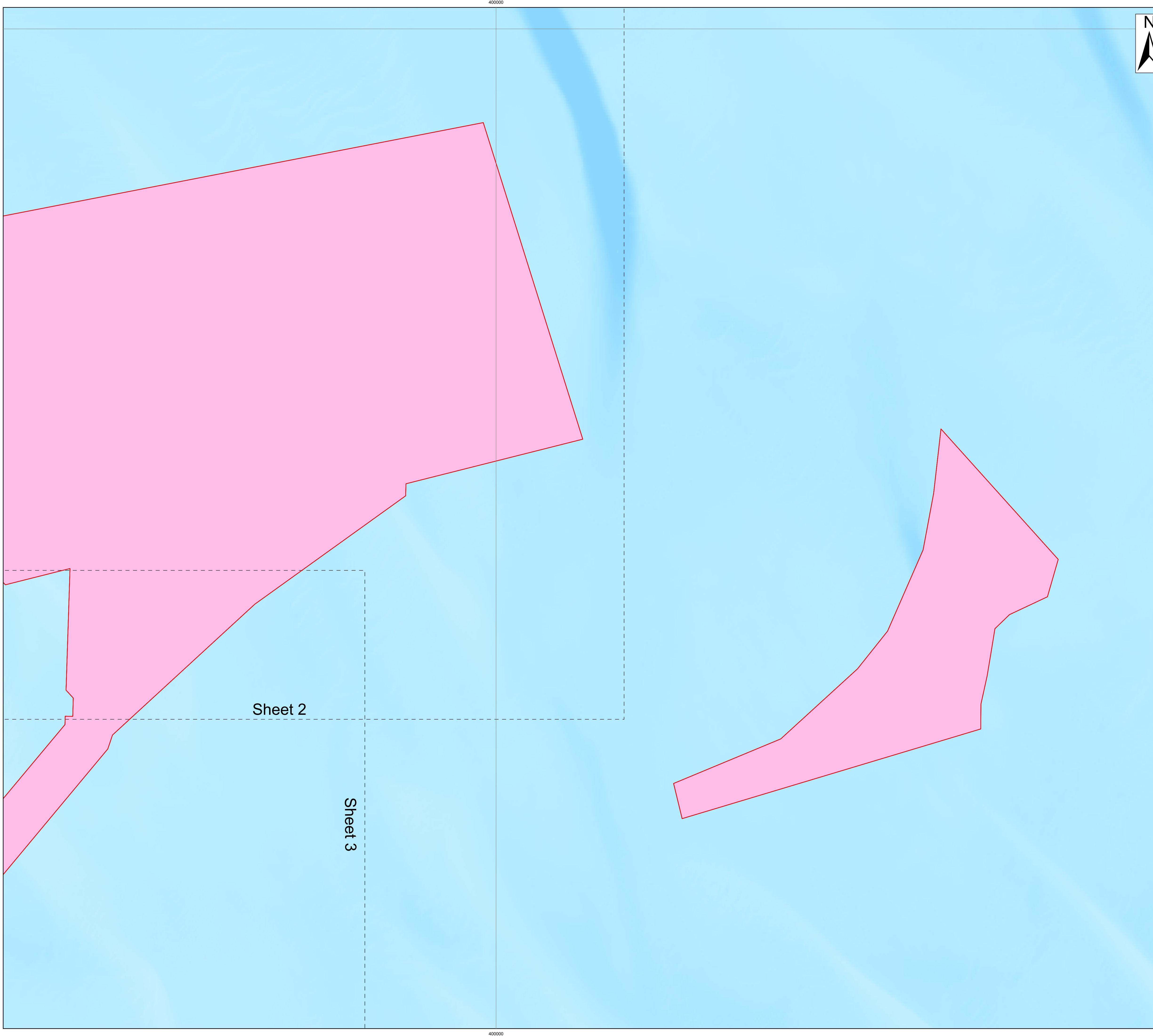
**Outer Dowsing Offshore Wind  
 2.7 Crown Land Plans Offshore V3  
 DCO Application**

Drawing No: PP1-ODOW-DEV-CS-MAP-0007\_02

Drawing: 1 of 5			Page Size: A1		
Rev No:	Date	Description	Drawn	Checked	Approved
1.0	March 2024	DCO Application Version	RT	DM/ODOW	ODOW
2.0	July 2024	Response to Section 51 Advice	RT	DM/ODOW	ODOW
3.0	Sept 2024	Response to Rule 17 Letter	WP	DM/ODOW	ODOW



This document may only be used for the purpose for which it was commissioned and in accordance with the terms of engagement for that commission. Unauthorised use of this document in any form whatsoever is prohibited.



Sheet 2

Sheet 3

400000

400000

9560000



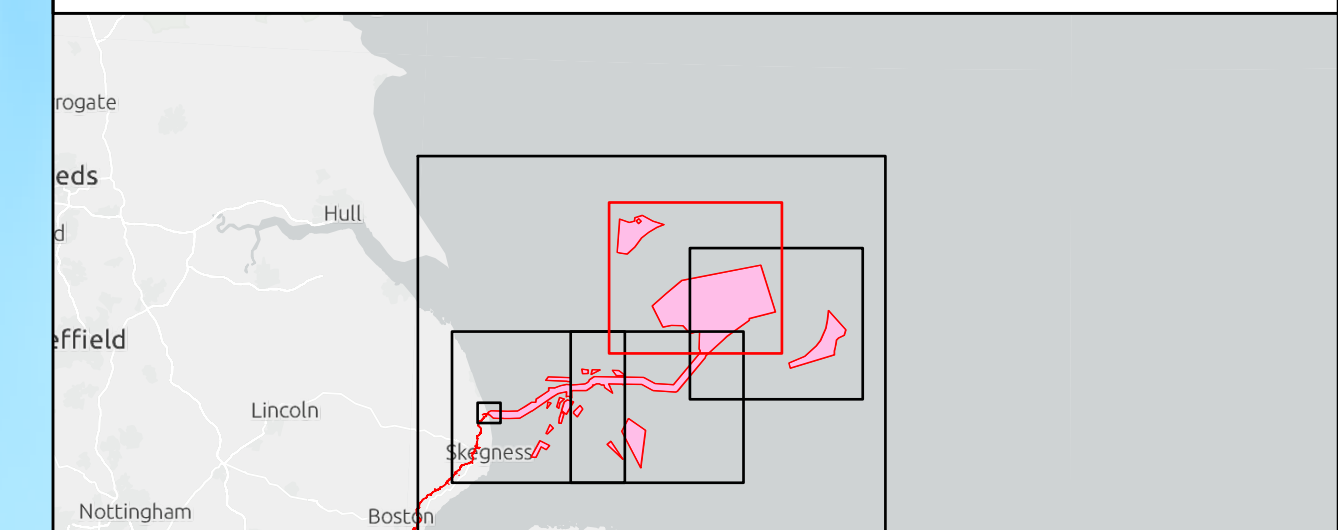
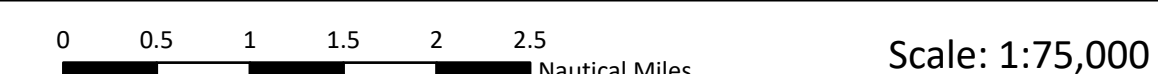
Legend

-  Order Limits
-  The King's Most Excellent Majesty In Right Of His Crown

Source:  
 Contains Esri UK, Esri, TomTom, Garmin, Foursquare, GeoTechnologies, Inc, METI/NASA, USGS, Esri UK, Esri, TomTom, Garmin, FAO, NOAA, USGS. Contains OS data @ Crown Copyright and database right 2022. All rights reserved.

Notes:	Status: Pre-examination Update
--------	-----------------------------------

Offshore Coordinate System  
 Datum: WGS 1984  
 Spheroid: WGS 1984  
 Projection: UTM Zone 31N  
 Central Meridian: 3 E  
 Vertical Reference: LAT (Lowest Astronomical Tide)



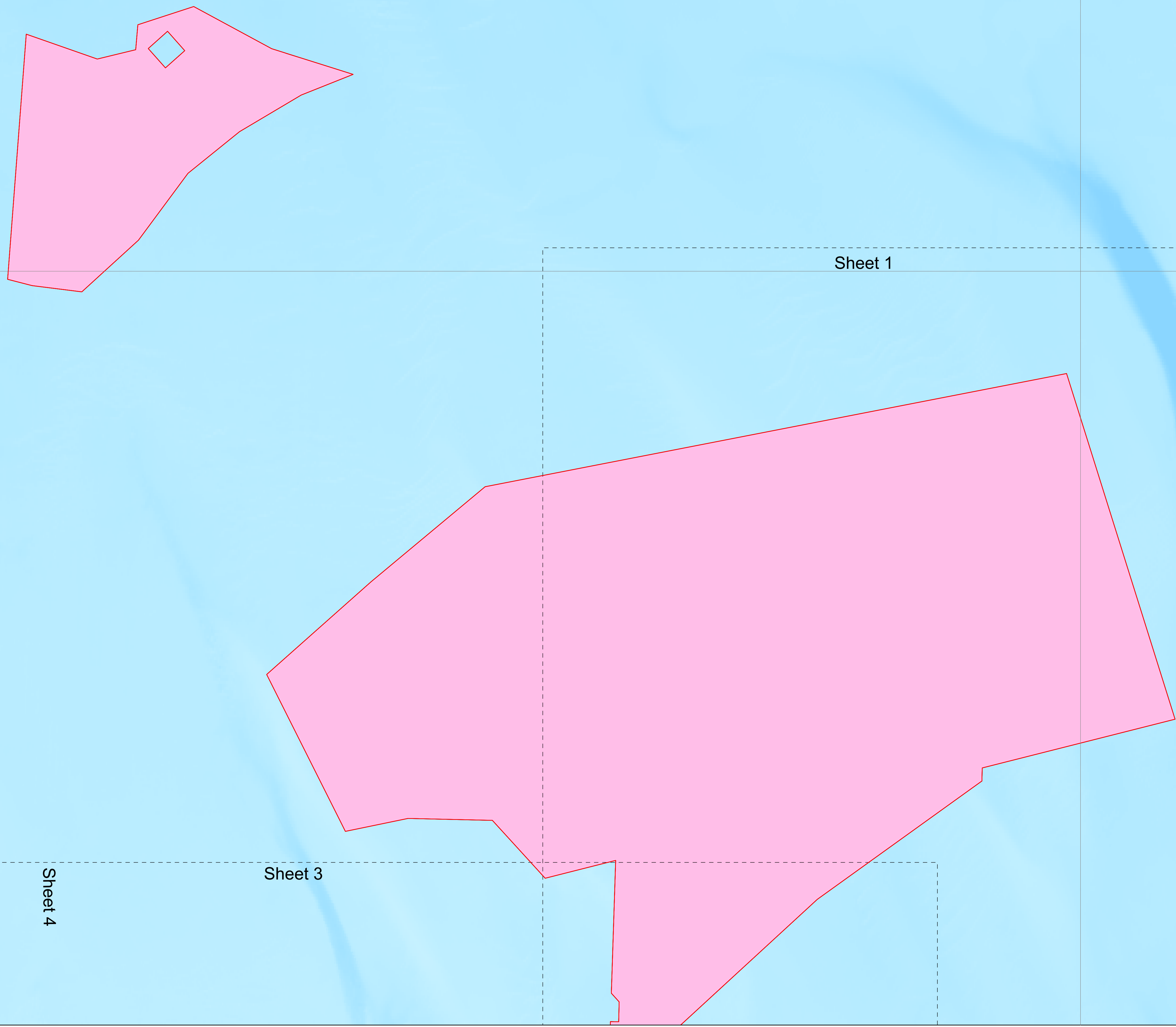
**Outer Dowsing Offshore Wind  
 2.7 Crown Land Plans Offshore V3  
 DCO Application**

Drawing No: PP1-ODOW-DEV-CS-MAP-0007\_02

Drawing: 2 of 5			Page Size: A1		
Rev No:	Date	Description	Drawn	Checked	Approved
1.0	March 2024	DCO Application Version	RT	DM/ODOW	ODOW
2.0	July 2024	Response to Section 51 Advice	RT	DM/ODOW	ODOW
3.0	Sept 2024	Response to Rule 17 Letter	WP	DM/ODOW	ODOW



This document may only be used for the purpose for which it was commissioned and in accordance with the terms of engagement for that commission. Unauthorised use of this document in any form whatsoever is prohibited.



Sheet 1


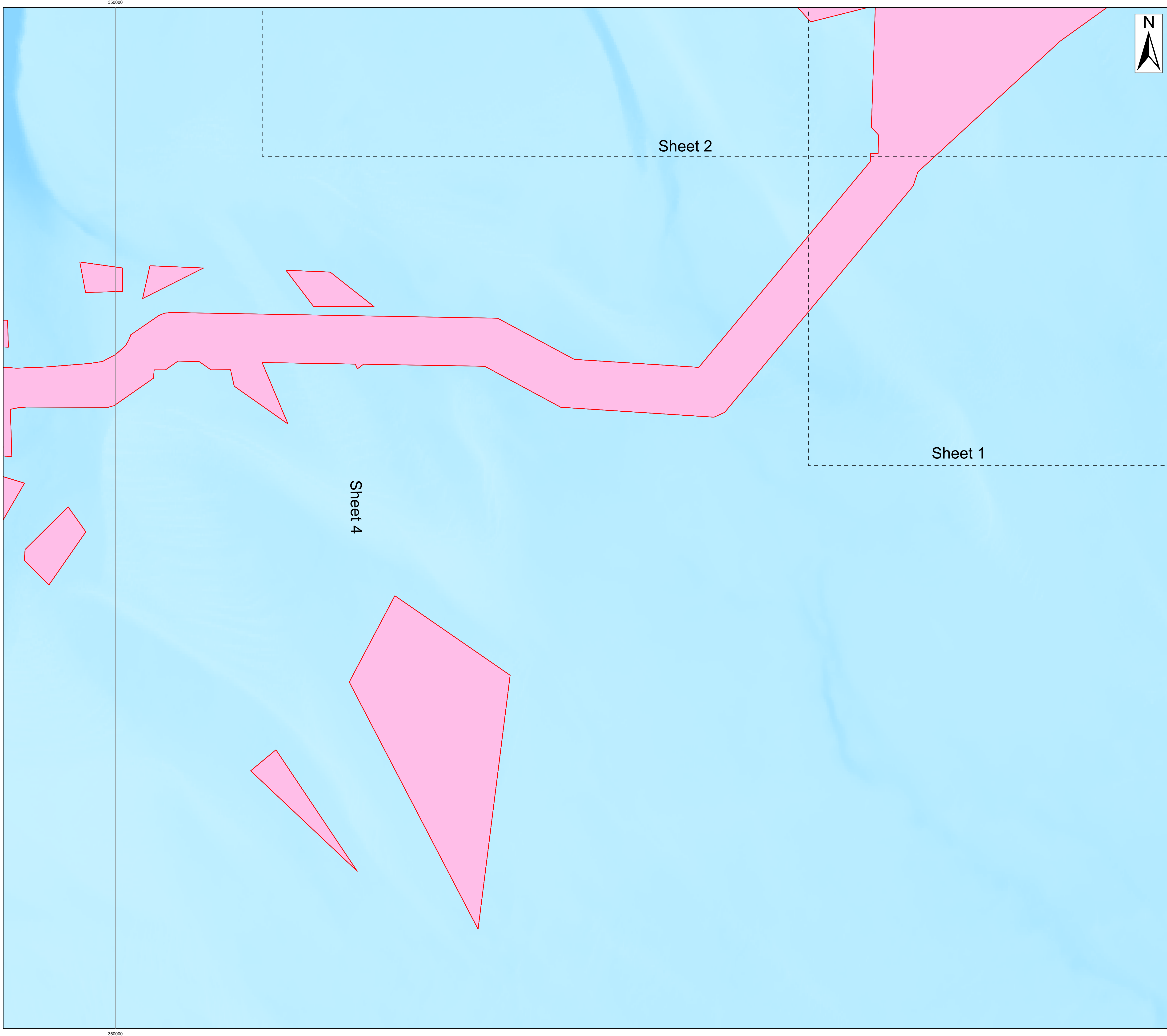
Sheet 3

Sheet 4

400000

400000

560000

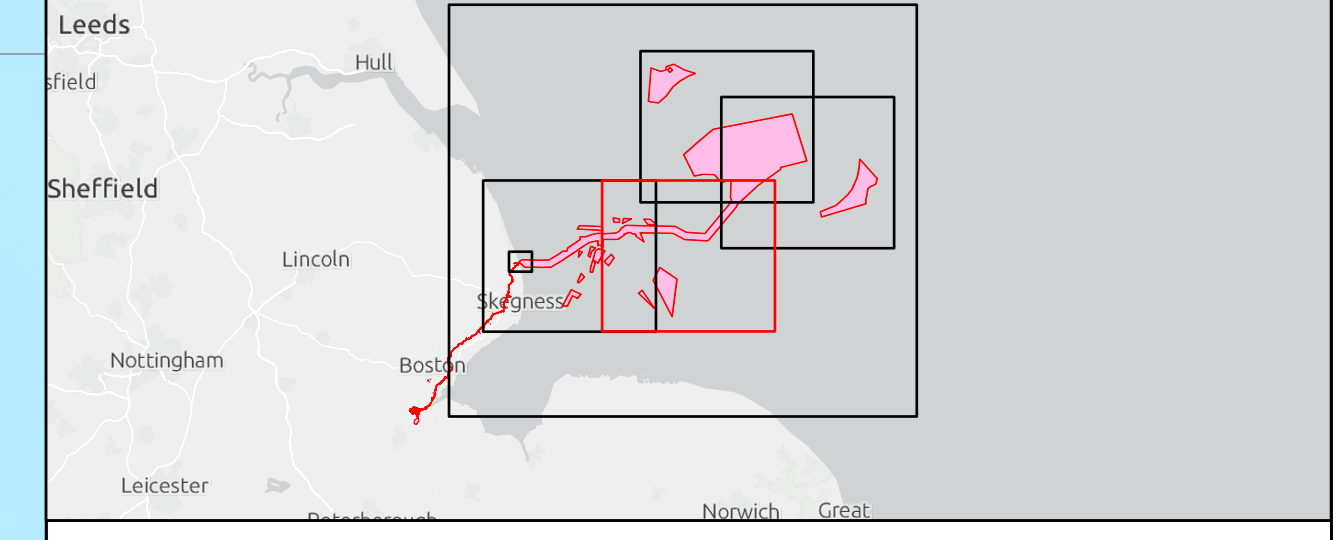
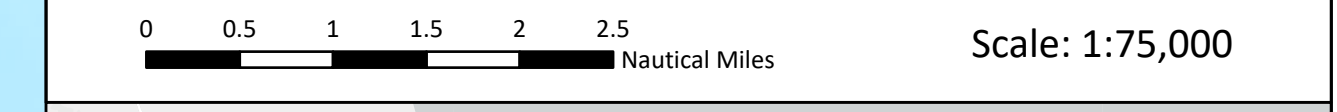


- Legend**
- Order Limits
  - The King's Most Excellent Majesty In Right Of His Crown

Source:  
 Contains Esri UK, Esri, TomTom, Garmin, Foursquare, GeoTechnologies, Inc, METI/NASA, USGS, Esri UK, Esri, TomTom, Garmin, FAO, NOAA, USGS. Contains OS data @ Crown Copyright and database right 2022. All rights reserved.

Notes:	Status: Pre-examination Update
--------	-----------------------------------

Offshore Coordinate System  
 Datum: WGS 1984  
 Spheroid: WGS 1984  
 Projection: UTM Zone 31N  
 Central Meridian: 3 E  
 Vertical Reference: LAT (Lowest Astronomical Tide)



**Outer Dowsing Offshore Wind  
 2.7 Crown Land Plans Offshore V3  
 DCO Application**


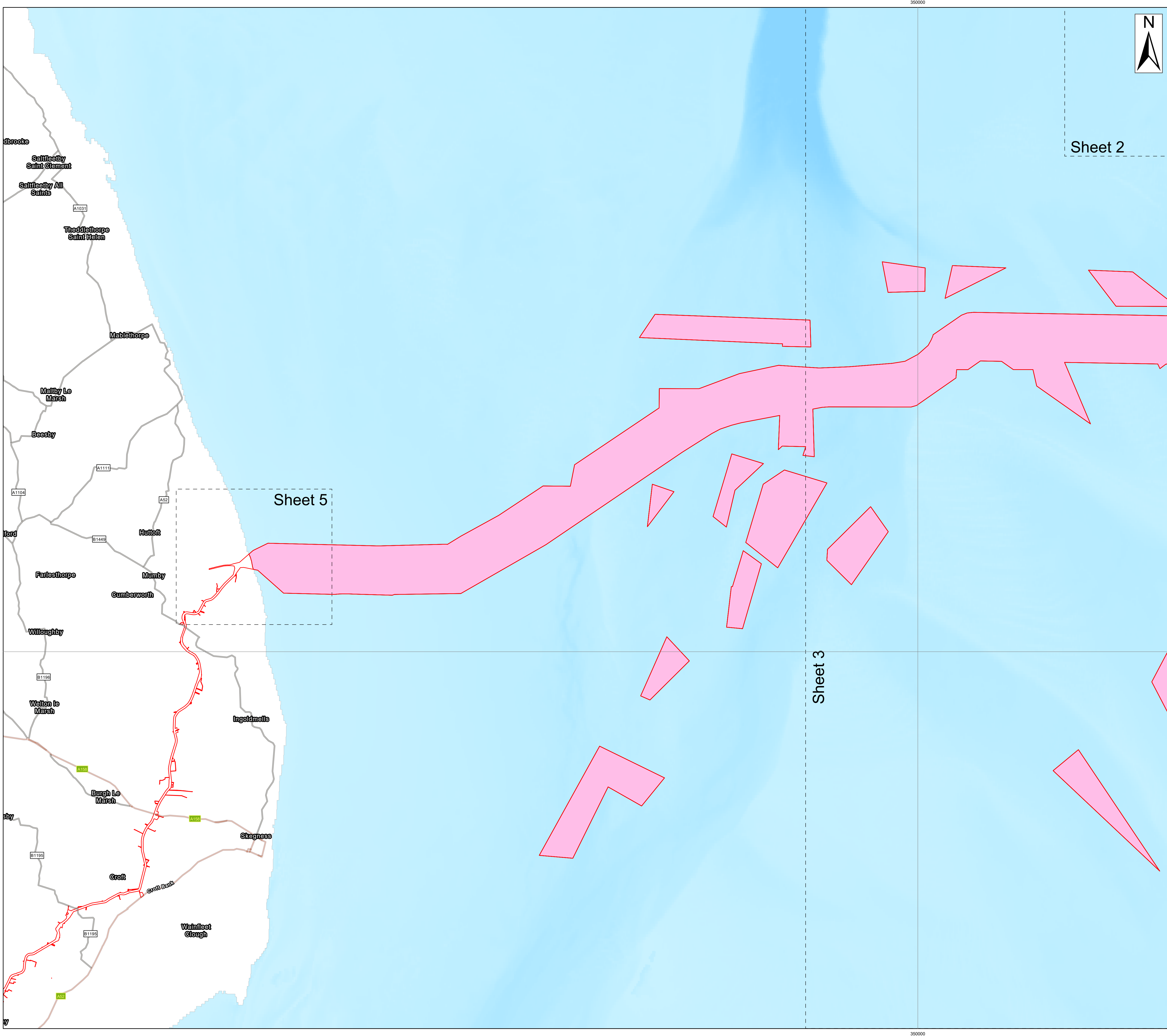
Drawing No: PP1-ODOW-DEV-CS-MAP-0007\_02

Drawing: 3 of 5 Page Size: A1

Rev No:	Date	Description	Drawn	Checked	Approved
1.0	March 2024	DCO Application Version	RT	DM/ODOW	ODOW
2.0	July 2024	Response to Section 51 Advice	RT	DM/ODOW	ODOW
3.0	Sept 2024	Response to Rule 17 Letter	WP	DM/ODOW	ODOW



This document may only be used for the purpose for which it was commissioned and in accordance with the terms of engagement for that commission. Unauthorised use of this document in any form whatsoever is prohibited.



**Legend**  
 Order Limits  
 The King's Most Excellent Majesty In Right Of His Crown

Sheet 2

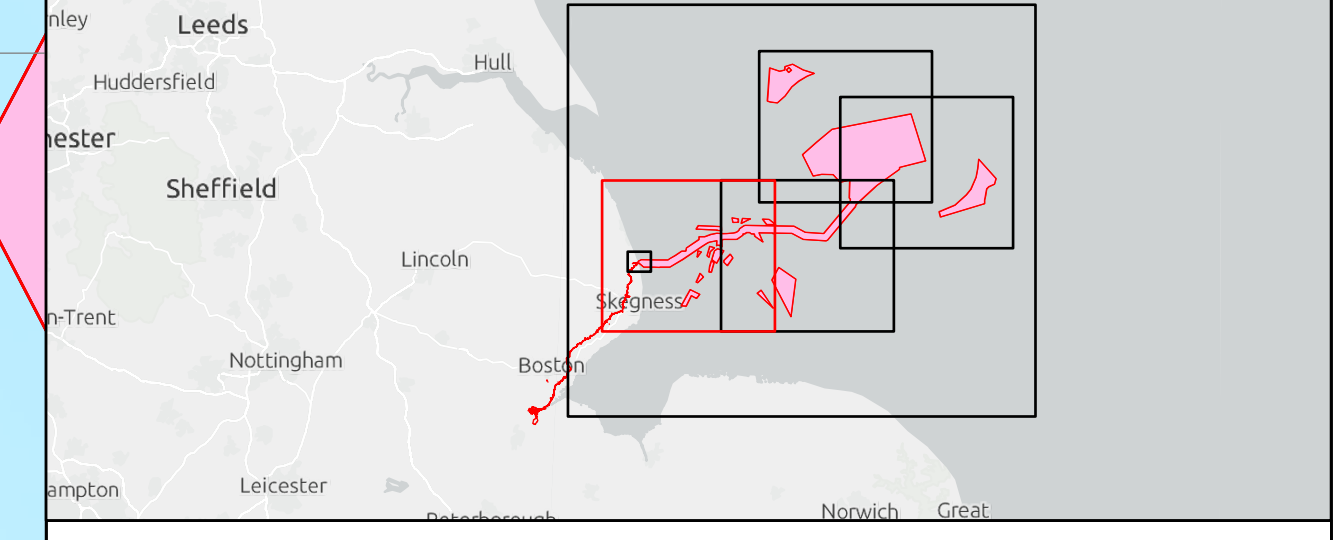
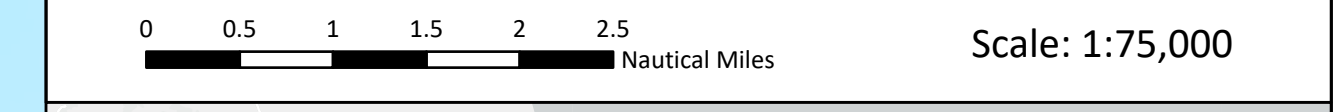
Sheet 5

Sheet 3

Source:  
 Contains Esri UK, Esri, TomTom, Garmin, Foursquare, GeoTechnologies, Inc, METI/NASA, USGS, Esri UK, Esri, TomTom, Garmin, FAO, NOAA, USGS. Contains OS data @ Crown Copyright and database right 2022. All rights reserved.

Notes: Status:  
Pre-examination Update

Offshore Coordinate System  
 Datum: WGS 1984  
 Spheroid: WGS 1984  
 Projection: UTM Zone 31N  
 Central Meridian: 3 E  
 Vertical Reference: LAT (Lowest Astronomical Tide)



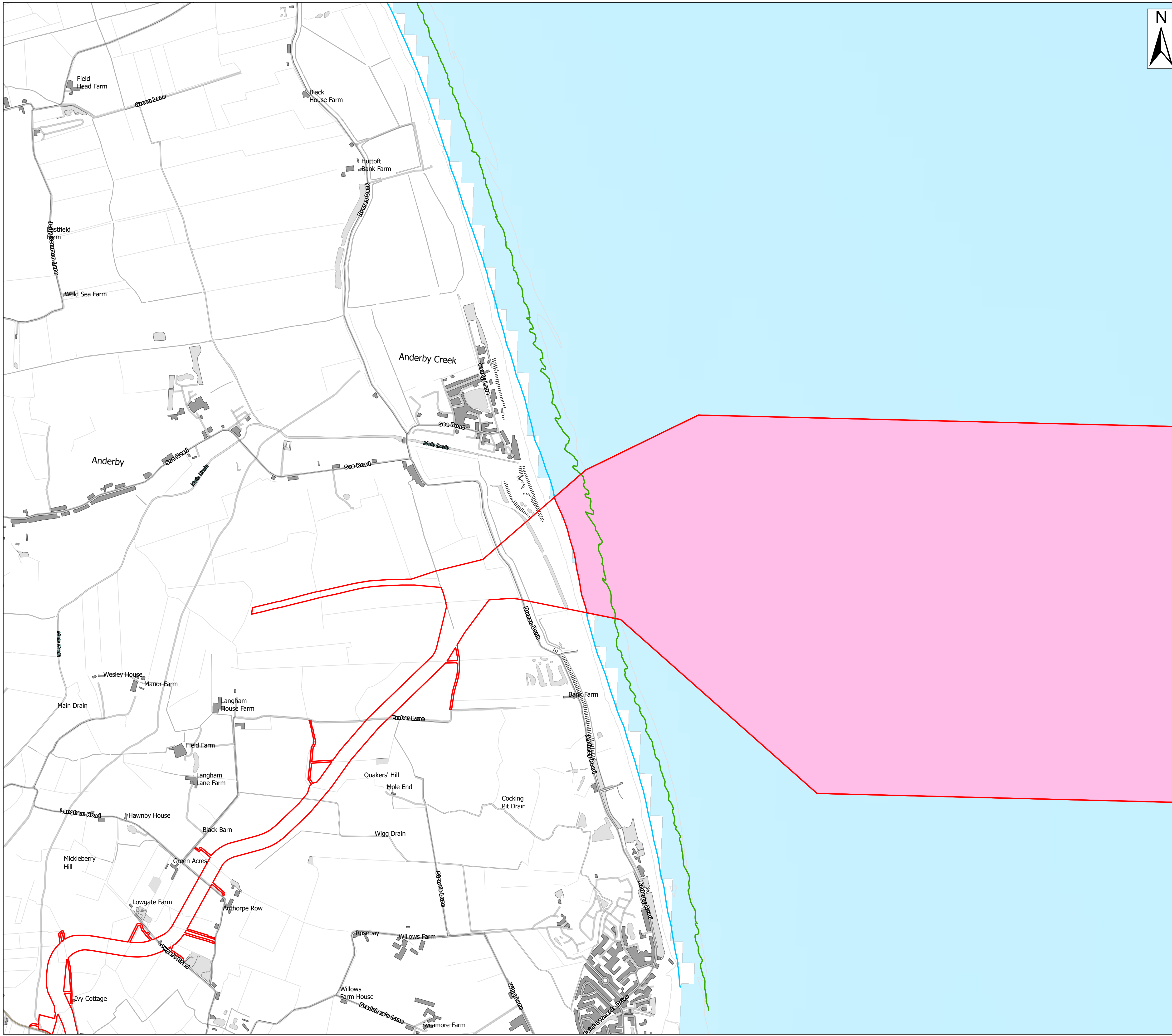
## Outer Dowsing Offshore Wind 2.7 Crown Land Plans Offshore V3 DCO Application

Drawing No: PP1-ODOW-DEV-CS-MAP-0007\_02

Drawing: 4 of 5			Page Size: A1		
Rev No:	Date	Description	Drawn	Checked	Approved
1.0	March 2024	DCO Application Version	RT	DM/ODOW	ODOW
2.0	July 2024	Response to Section 51 Advice	RT	DM/ODOW	ODOW
3.0	Sept 2024	Response to Rule 17 Letter	WP	DM/ODOW	ODOW



This document may only be used for the purpose for which it was commissioned and in accordance with the terms of engagement for that commission. Unauthorised use of this document in any form whatsoever is prohibited.

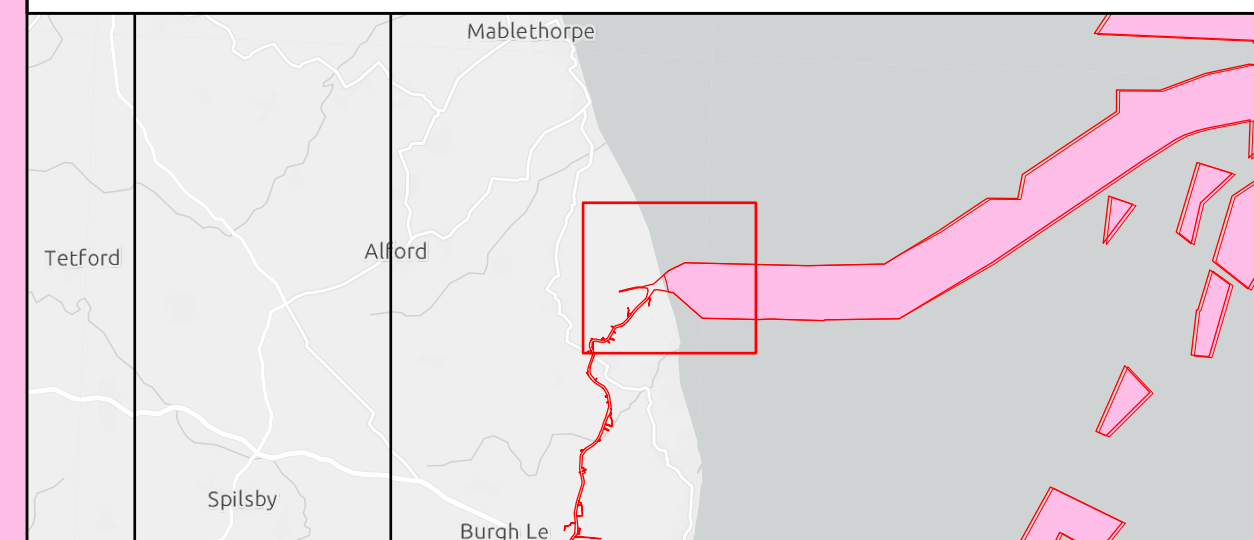
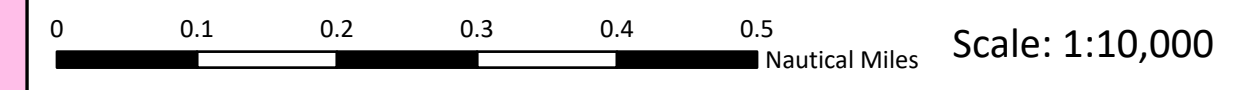


- Legend**
- Order Limits
  - The King's Most Excellent Majesty In Right Of His Crown
  - Mean High Water (Springs)
  - Mean Low Water (Springs)

Source:  
 Contains Esri Community Maps Contributors, Esri UK, Esri, TomTom, Garmin, Foursquare, GeoTechnologies, Inc, METI/NASA, USGS, Esri UK, Esri, TomTom, Garmin, Foursquare, METI/NASA, USGS.  
 Contains OS data @ Crown Copyright and database right 2022. All rights reserved.

Notes:	Status: Pre-examination Update
--------	-----------------------------------

Offshore Coordinate System  
 Datum: WGS 1984  
 Spheroid: WGS 1984  
 Projection: UTM Zone 31N  
 Central Meridian: 3 E  
 Vertical Reference: LAT (Lowest Astronomical Tide)



**Outer Dowsing Offshore Wind  
 2.7 Crown Land Plans Offshore V3  
 DCO Application**

Drawing No: PP1-ODOW-DEV-CS-MAP-0007\_02

Drawing: 5 of 5			Page Size: A1		
Rev No:	Date	Description	Drawn	Checked	Approved
1.0	March 2024	DCO Application Version	RT	DM/ODOW	ODOW
2.0	July 2024	Response to Section 51 Advice	RT	DM/ODOW	ODOW
3.0	Sept 2024	Response to Rule 17 Letter	WP	DM/ODOW	ODOW



This document may only be used for the purpose for which it was commissioned and in accordance with the terms of engagement for that commission. Unauthorised use of this document in any form whatsoever is prohibited.